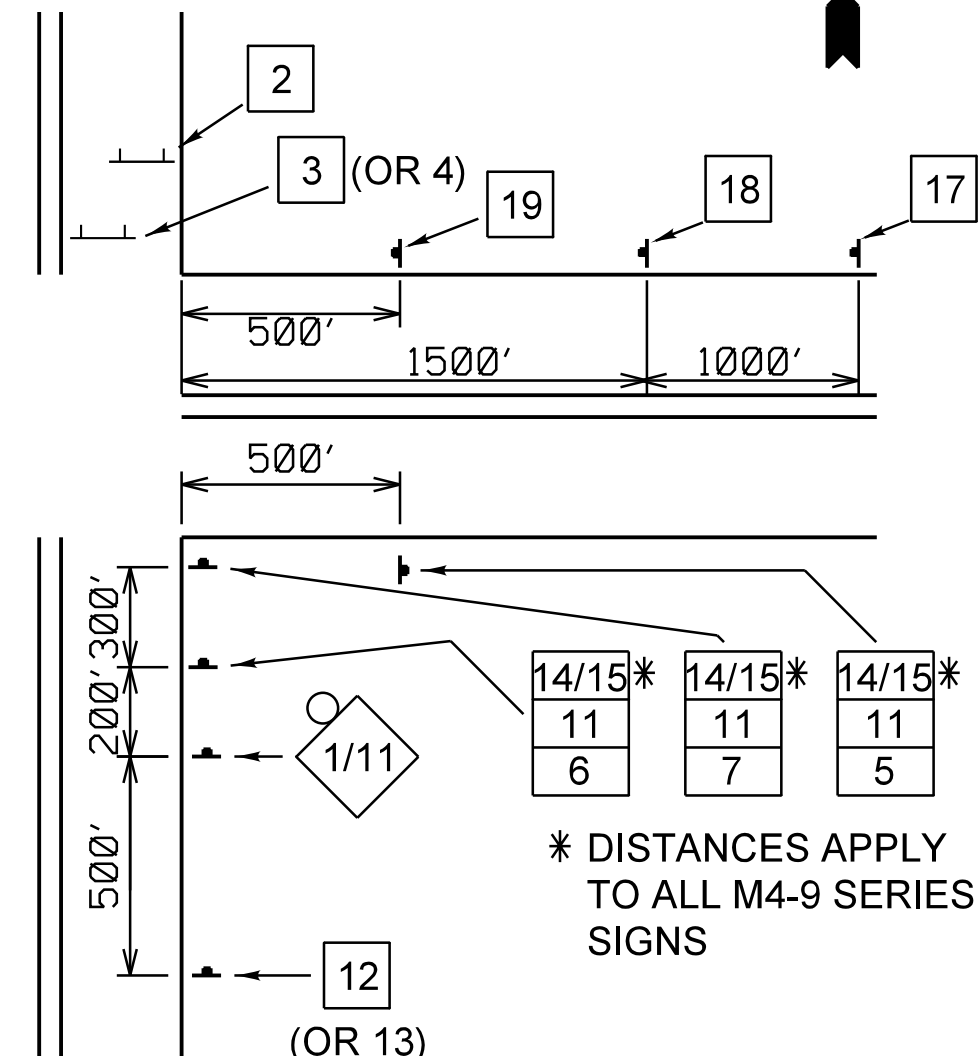
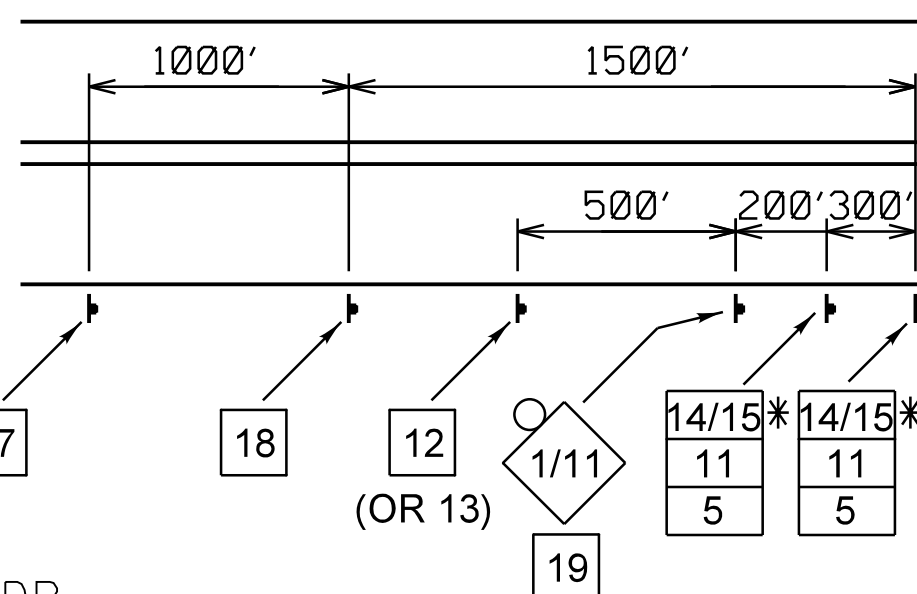


SPECIAL DETOUR NOTES:

1. THE CONTRACTOR SHALL PAY PARTICULAR ATTENTION TO THE DETOUR GENERAL NOTES. SEE SHEET 38 FOR THE DETOUR GENERAL NOTES.
2. SEE SHEET 39 FOR INFORMATION ON THE DESIGN AND LOCATION OF THE DETOUR INFORMATION SIGNS.
3. A MINIMUM OF SEVEN (7) TYPE III BARRICADES WILL BE NEEDED FOR THIS DETOUR AND ROAD CLOSURE. SEE DETOUR GENERAL NOTE 10.

TYPICAL INTERSECTION AT POINT OF DETOUR

TYPICAL DETOUR ASSEMBLY SIGN
 SIGN NO. 14 OR 15 DIRECTION
 SIGN NO. 11 ROAD NAME
 SIGNS NO. 5 TO 9 DETOUR

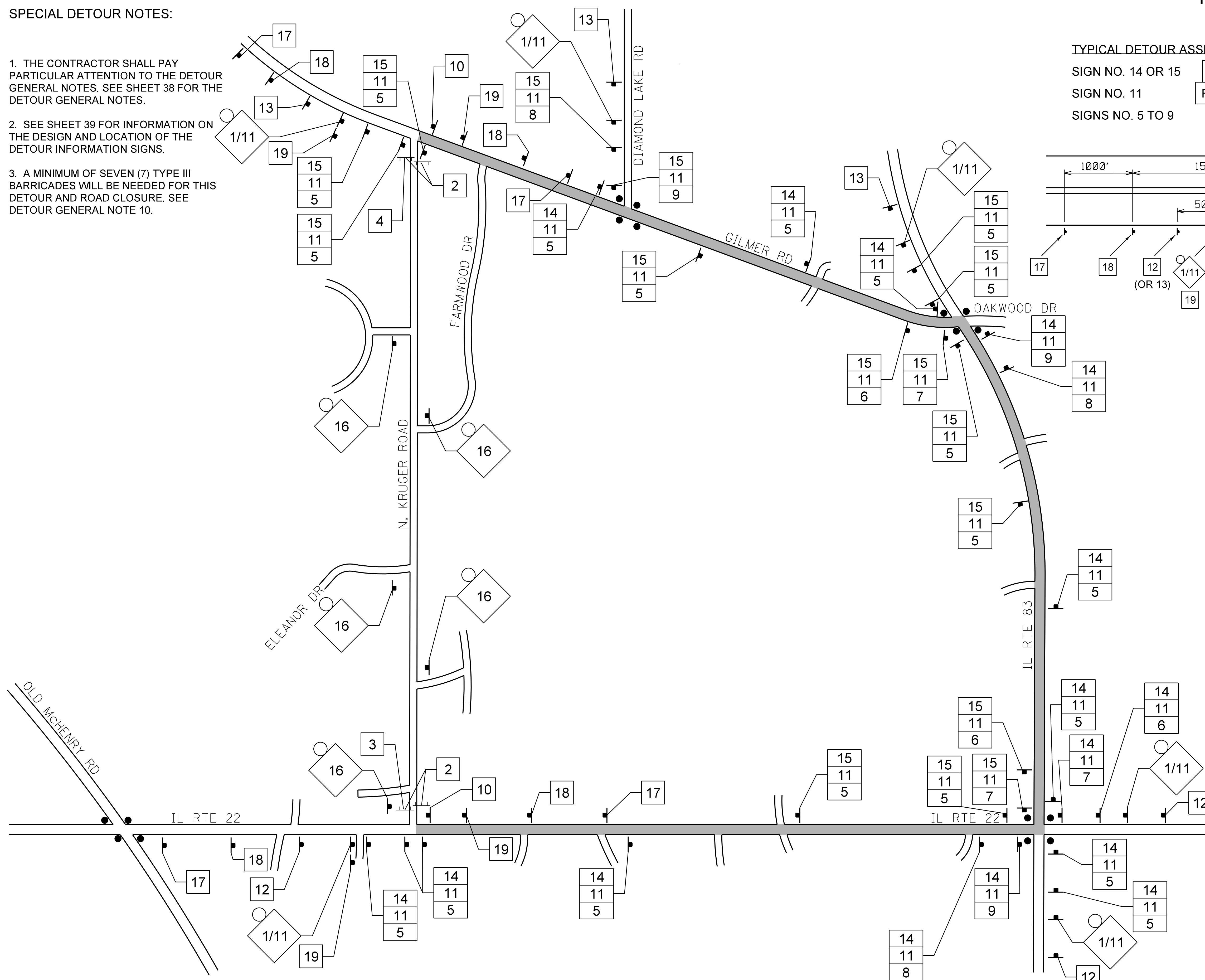


LEGEND

- SIGNALIZED INTERSECTION
- 48"X48" CONSTRUCTION WARNING SIGN, WITH AMBER FLASHING LIGHT NUMBER DENOTES TYPE
- M4-9 SERIES DETOUR SIGN WITH ROAD NAME AND DIRECTION PLATES, NUMBER DENOTES TYPE
- OTHER DETOUR SIGNS, NUMBER DENOTES TYPE
- TYPE III BARRICADE WITH AMBER FLASHING LIGHTS
- DETOUR ROUTE

THE DURATION OF THE DETOUR SHALL NOT EXCEED 60 WORKING DAYS.

THE PENALTY FOR EXCEEDING THE DURATION SHALL BE \$2,000 PER WORKING DAY



GHA GEWALT HAMILTON ASSOCIATES, INC.
 MODEL: M4d1
 FILE NAME: 5000-014-sht-detour.dgn

FILE NAME = 5000-014-sht-detour.dgn	USER NAME = mcobb	DESIGNED - MGC	REVISED -
5000.039	PLOT SCALE = 1:1	DRAWN - PJS	REVISED -
Model	PLOT DATE = 6/19/2020	CHECKED - KLB	REVISED -
		DATE - 1/7/2020	REVISED -

**STATE OF ILLINOIS
DEPARTMENT OF TRANSPORTATION**

DETOUR PLAN	
NORTH KRUEGER ROAD IMPROVEMENTS	
SCALE: N.T.S.	SHEET 1 OF 1 SHEETS STA. TO STA.

MU N. RTE.	SECTION	COUNTY	TOTAL SHEETS	SHEET NO.
2030	16-00010-00-PV	LAKE	83	37
ILLINOIS FED. AID PROJECT			CONTRACT NO. 61G40	