

# PLAT OF SURVEY

LOT 1, 3 AND 4 IN RED OAKS, BEING A SUBDIVISION OF PART OF THE NORTHWEST 1/4 IN SECTION 30, TOWNSHIP 43 NORTH, RANGE 11, EAST OF THE THIRD PRINCIPAL MERIDIAN, ACCORDING TO THE PLAT THEREOF RECORDED DECEMBER 26, 1986 AS DOCUMENT 2519282, AND AMENDED BY CERTIFICATE OF CORRECTION RECORDED JULY 16, 1987 AS DOCUMENT 2590825 AND FURTHER AMENDED BY CERTIFICATE OF CORRECTION RECORDED JULY 27, 1987 AS DOCUMENT 2594571, IN LAKE COUNTY, ILLINOIS.







































COMMONLY KNOWN AS: 340-344 OLD McHENRY ROAD, LONG GROVE, ILLINOIS 60647

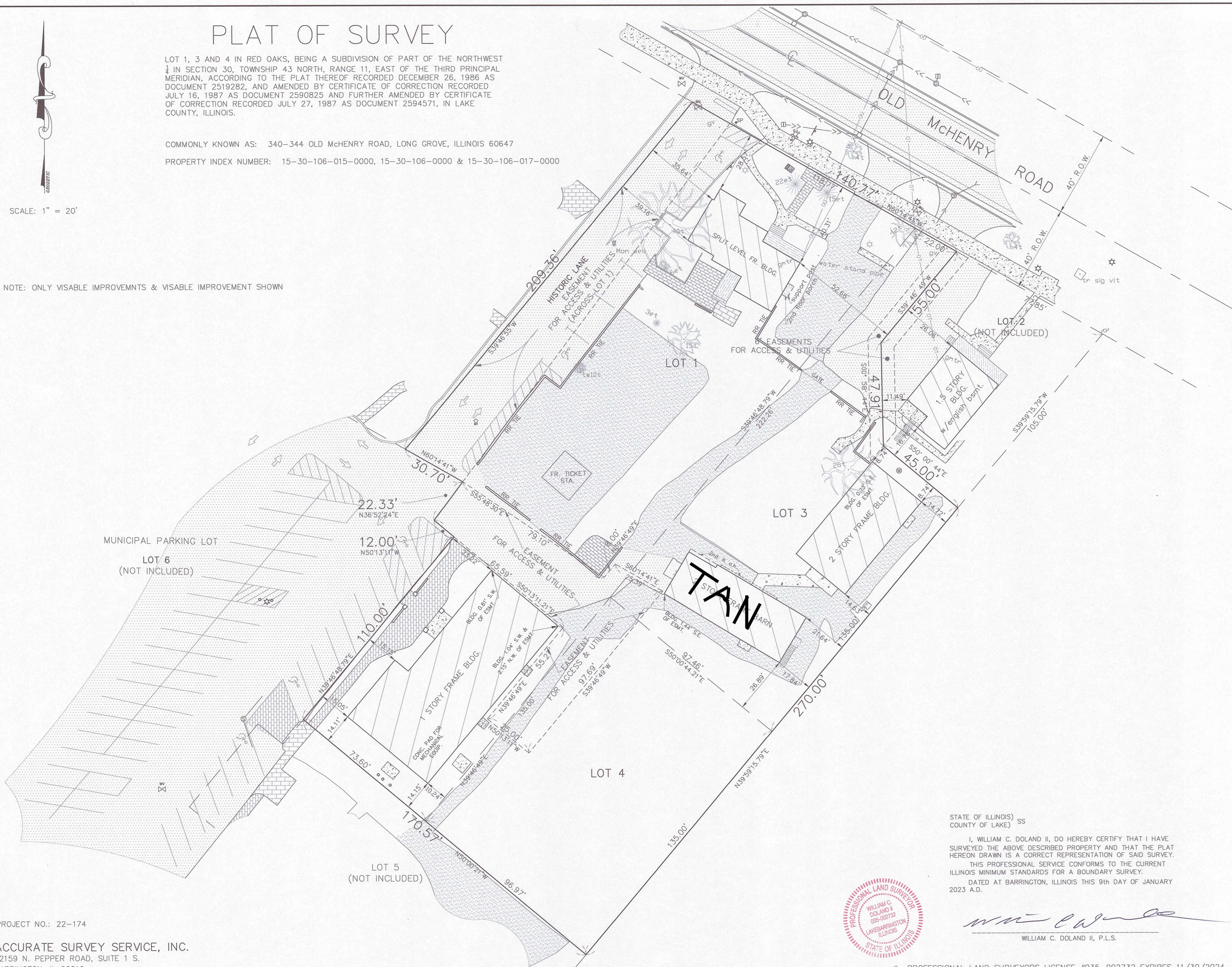
PROPERTY INDEX NUMBER: 15-30-106-015-0000, 15-30-106-0000 & 15-30-106-017-0000

SCALE: 1" = 20'

NOTE: ONLY VISABLE IMPROVEMNTS & VISABLE IMPROVEMENT SHOWN


## LEGEND

-  = BRICK PAVEMENT
-  = CONCRETE PAVEMENT
-  = BITUMINOUS PAVEMENT
-  = WOOD DECK
-  = GRAVEL PAV'T.
-  = STORM SEWER INLET
-  = STORM SEWER CATCH BASIN
-  = STORM MANHOLE
-  = STORM SEWER
-  = STORM SEWER
-  = SANITARY SEWER
-  = WATER VALVE VAULT
-  = WATER VALVE
-  = B-BOX
-  = FIRE HYDRANT
-  = WATER MAIN
-  = PRIVATE WELL
-  = GAS VALVE
-  = GAS METER
-  = GAS LINE
-  = OVERHEAD UTILITY LINES
-  = OVERHEAD ELECTRIC LINES
-  = OVERHEAD TELEPHONE LINE
-  = UTILITY POLE
-  = ELECTRIC TRANSFORMER
-  = TELEPHONE PEDESTAL
-  = FLAG POLE
-  = RR TIE = 2.5' TALL RR TIE WALL
-  = STREET SIGN/STOP SIGN
-  = WOOD GROUP BUSINESS SIGN POST
-  = TRAFFIC SIGN & HANDICAP PARKING SIGN
-  = VILLAGE STREET LAMP
-  = PRIVATE LAMP POST
-  = FLAG POLE
-  = BOLLARD
-  = MONITOR TEST WELL
-  = DECIDUOUS TREE
-  = EVERGREEN TREE



STATE OF ILLINOIS) SS  
COUNTY OF LAKE)

I, WILLIAM C. DOLAND II, DO HEREBY CERTIFY THAT I HAVE SURVEYED THE ABOVE DESCRIBED PROPERTY AND THAT THE PLAT HEREON DRAWN IS A CORRECT REPRESENTATION OF SAID SURVEY. THIS PROFESSIONAL SERVICE CONFORMS TO THE CURRENT ILLINOIS MINIMUM STANDARDS FOR A BOUNDARY SURVEY. DATED AT BARRINGTON, ILLINOIS THIS 9th DAY OF JANUARY 2023 A.D.



*William C. Doland II*  
WILLIAM C. DOLAND II, P.L.S.

IL PROFESSIONAL LAND SURVEYORS LICENSE #035-002732 EXPIRES 11/30/2024  
IL PROFESSIONAL DESIGN FIRM LICENSE #184.007987-008 EXPIRES 04/22/2023

PROJECT NO.: 22-174  
ACCURATE SURVEY SERVICE, INC.  
22159 N. PEPPER ROAD, SUITE 1 S.  
BARRINGTON, IL 60010  
PHONE: (847) 381-8735